



27th April 2025 - Beniarrés Dam

Drive time - 2hours 45mins


118.5kms / 73.6 miles


All distances are approximate


Contact: Trevor Kirkham

Mobile No: 634 348 416

Miles	Directions	Kms
0.0	Zero your trip meter	0.0
0.0	Roundabout - right onto Carrer Tomás Edison	0.0
0.2	Roundabout - 2 nd exit	0.35
0.3	Roundabout - 1 st exit	0.5
0.85	Roundabout - 5 th exit - CV-731 to Beniarbeig / Orba	1.4
1.1	Roundabout - 2 nd exit - CV-731 to Beniarbeig / Orba	1.8
1.8	Roundabout - 1 st exit - CV-732 to Beniarbeig	2.9
2.1	Over bridge - turn left - CV-729 to Sagra / Sanet y Negrals	3.4
4.0	Roundabout - 2 nd exit - CV-729 to Benimeli	6.4
4.5	Roundabout - 2 nd exit - CV-729 to Benimeli	7.3
5.0	Roundabout - 2 nd exit - CV-728 to Pego	8.1
5.3	Roundabout - 2 nd exit - CV-728 to Pego	8.5
8.4	Roundabout - 3 rd exit - CV-700 to Pego	13.5
9.7	Roundabout - straight across - CV-700 to Pego	15.7
10.5	Roundabout - 1 st exit - signed Poligon Industrial	16.8
10.5	Roundabout - 2 nd exit - CV-715 to Oliva	17.0
10.9	Roundabout - 2 nd exit - CV-700 to Atzuvia	17.6
11.0	T-junction - turn left into Carrer Val d'Ebo	17.8
11.5	Roundabout - 1 st exit - CV 700 to La Vall de Gallinera	18.4
29.3	Turn right - CV-711 to Beniarrés (take care - easy to miss)	47.1

Miles	Directions	Kms
35.0	T-junction - turn left - CV-705 to Muro d'Alcoi	56.3
35.1	Turn right into Carrer Alacant and park - coffee stop	56.5
	Restaurante Duodama is to your left. There are also a couple of other (perhaps more traditional) bars if you walk to the left, along Carrer Dr Orero - Bar Crespo and Bar d'Oliva	
	Return to the T-junction	
0.0	Zero your trip meter at the junction	0.0
0.0	Turn right - CV-705	0.0
2.1	Roundabout - 3 rd exit - into Cami de l'Albufera	3.4
2.2	<p>T-junction (?) - bear/turn right</p> 	3.65

Miles	Directions	Kms
3.1	<p>Turn left - we can't go through the village - we need to drive around the edge of it</p> 	5.1
3.3	<p>Bear left</p> 	5.4

Miles	Directions	Kms
4.9	Staggered T-junction/crossroad - turn left (no road signs) 	7.9
5.5	Roundabout - 1 st exit - CV-704 to Benillup / Gorga	8.8
8.0	T-junction - turn right - CV-710 to Millena / Gorga	13.0
10.0	Roundabout - 2 nd exit - CV-710 to Gorga	16.1
11.0	Turn left - CV-754 to Quatretondeta (not CV-720)	17.8
17.5	T-junction - turn right - CV-720 to Famorca / Castell de Castells	28.3
30.5	Roundabout - 1 st exit - CV-720 to Parcent	49.1
33.0	Crossroads - turn left - CV-715 to Orba / Pego	53.1
33.0	Turn right - CV-720 to Alcalali / Pedreguer	53.2
34.7	Turn right - CV-750 to Xalo	55.9
36.4	Roundabout - 2 nd exit - CV-750 to Lliber / Benissa	58.6
36.8	Roundabout - 2 nd exit - CV-745 to Lliber	59.2
37.8	Turn left - CV-748 to Gata de Gorgos	60.8
38.4	Turn left into Cami La Bassa	61.8
38.5	Turn left into car park - Restaurante Vall de Pop	62.0



Marina Alta Classic Car Club

April 2025 Monthly Rally - ROUTE OVERVIEW

**Ondara - Pego - La Vall de Gallinera - Beniarres Dam - Beniarres - Benimarfull - Gorga
- Quatretondeta - Castell de Castells - Benigembla - Alcalali - Xalo - Liber**

